



# Office of Coast Survey

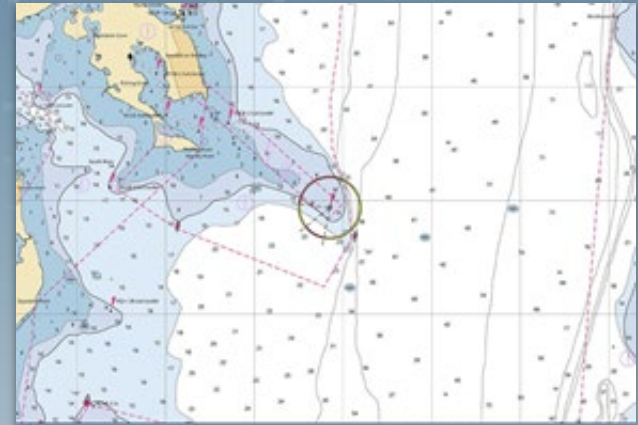
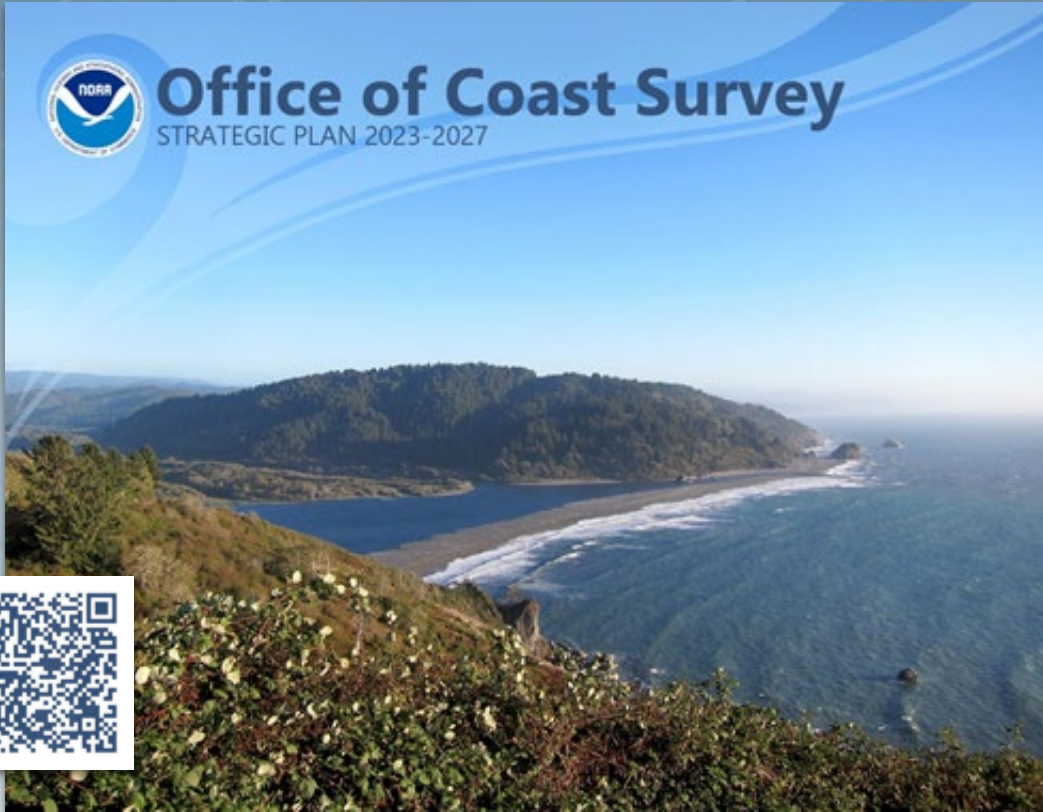
**RDML Benjamin Evans, Director**

**September 27, 2023**

**HYDROGRAPHIC SERVICES REVIEW PANEL**



# Coast Survey Updates



## Nautical Charting Plan

Office of Coast Survey | Marine Chart Division

August 2023





# Coast Survey Updates



Dr. John Nyberg



CAPT E. J. Van Den Ameele



Matt Kroll




Julia Powell

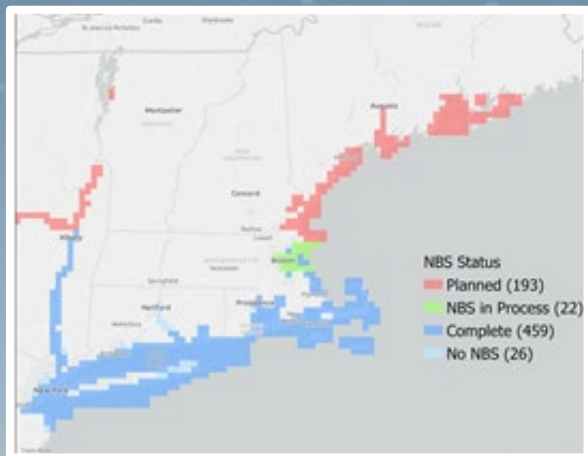


CAPT (sel) Matt Jaskoski

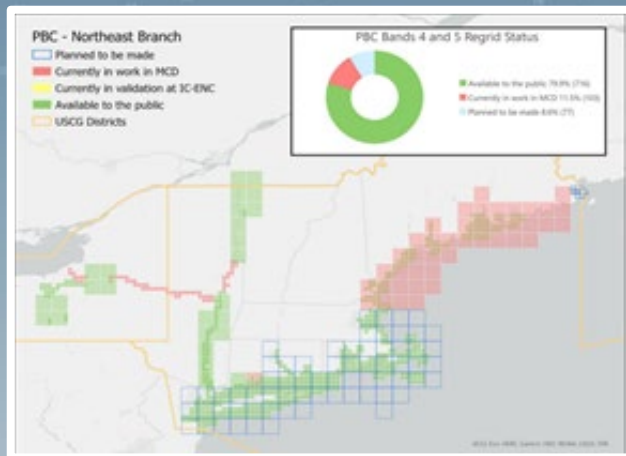
# Center of Excellence for Operational Oceans and Great Lakes Mapping



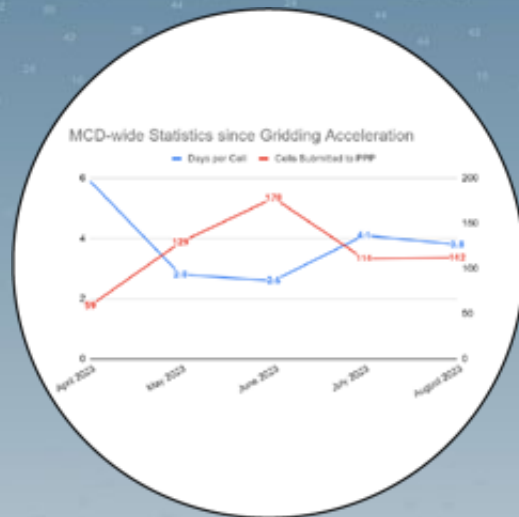
# Coast Survey Updates



NBS Progress



Gridding in the Northeast



# NOAA Custom Chart

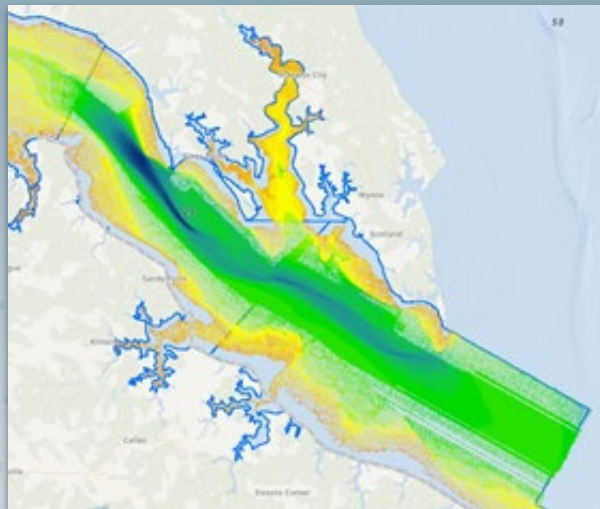




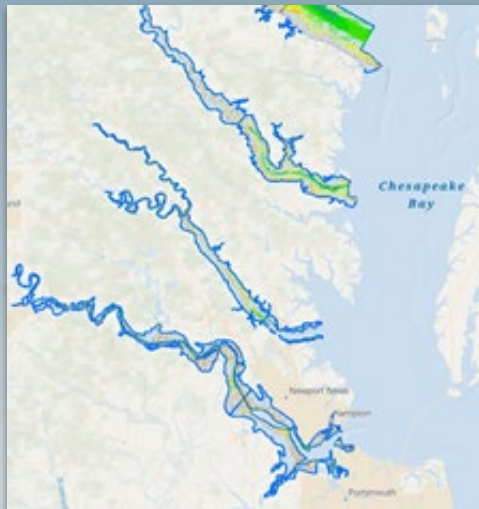
**NOAA Ship *Nancy Foster* and Lt. Lucía Cattana,  
from the Argentine Naval Hydrography Service**



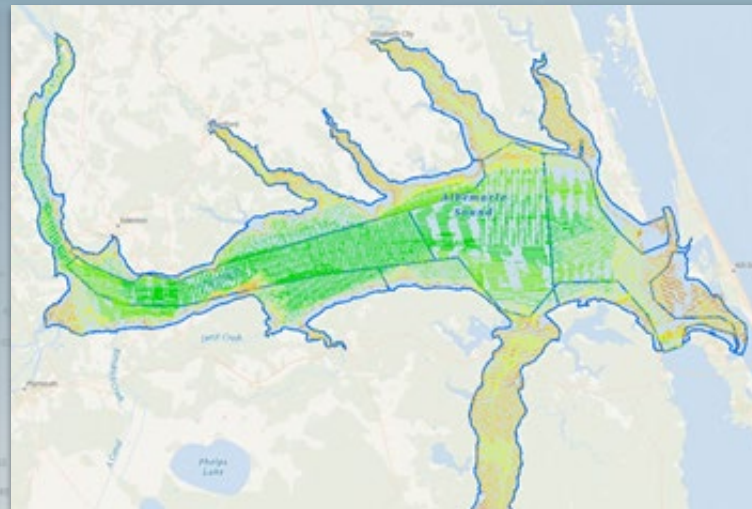
# Field Season Report



Potomac River



Southwest Chesapeake Bay



Albemarle Sound

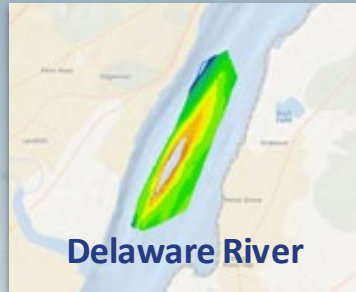
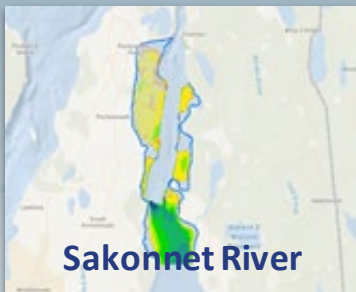
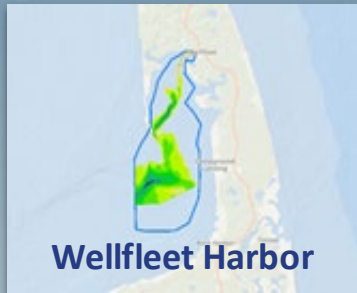
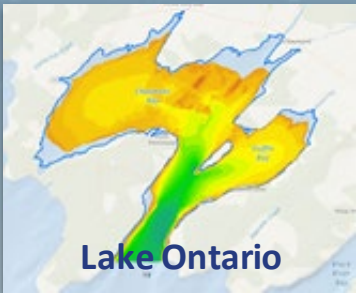




**Navigation Response Team  
New London**

**Bay Hydro II**

**Navigation  
Response Team  
Seattle**



**Navigation Response Team  
Fernandina Beach**



**Calibogue Sound**




**St. Andrews Sound**



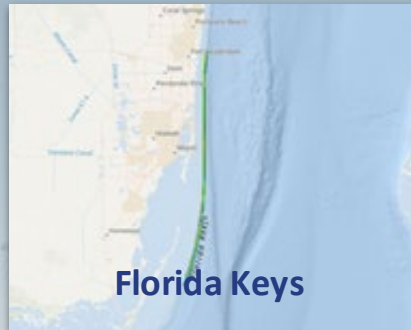
**Mobile River**



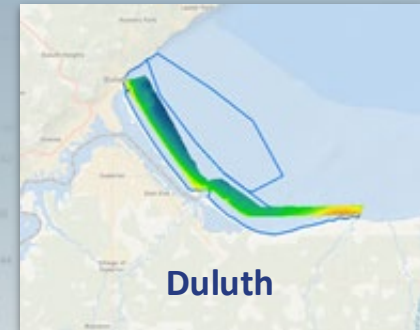
**Neches River**



**St. Helena Sound**



**Florida Keys**



**Duluth**





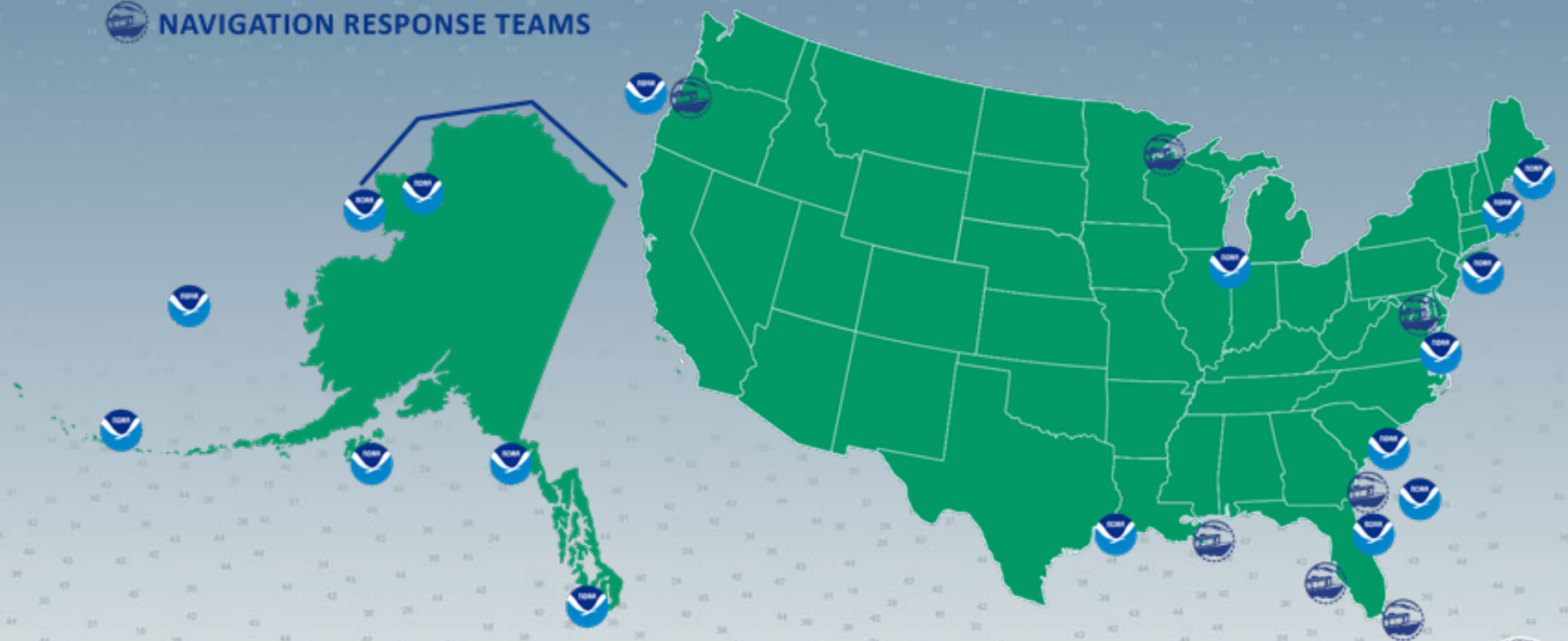
**St. Mary's River**





# Look Ahead to the FY24 Field Season

-  NOAA SURVEY VESSELS
-  NAVIGATION RESPONSE TEAMS



# External Engagements



ARCTIC REGIONAL  
HYDROGRAPHIC  
COMMISSION



ESSENTIAL. RESILIENT. UNITED.  
SEAPORTS DELIVER



HYDROGRAPHIC SERVICES REVIEW PANEL







Thank You!

HYDROGRAPHIC SERVICES REVIEW PANEL

