



THE PORT OF LOS ANGELES

JOHN BETZ

LOS ANGELES PORT PILOT SERVICE

CHAIR, LOS ANGELES LONG BEACH HARBOR SAFETY COMMITTEE

PRESENTED TO NOAA HYDROGRAPHIC SERVICE REVIEW PANEL

MARCH 5, 2024

LOS ANGELES PILOT SERVICE



- Municipal Pilot Service
- Sixteen Pilots
- Approximately 4,000 ship moves per year

THE PORT OF LOS ANGELES IS: 17TH LARGEST CONTAINER PORT IN THE WORLD (10TH WHEN COMBINED WITH LONG BEACH)

- 10.7 million TEUs handled in 2021
- 7,500 hundred acres
- 53' main channel water depth
- 26 passenger and cargo terminals
- 86 ship to shore container cranes



TOP TRADING PARTNERS

- China/Hong King (\$134 billion)
- Japan (38 Billion)
- Vietnam (\$33 billion)
- Taiwan (\$20 billion)
- South Korea (\$16 billion)

Most-imported goods: furniture, automobile parts, apparel, plastics and footwear

Top exports: pet/animal feed, paper/wastepaper, soybeans, fabrics/raw cotton and scrap metal.

BENJAMIN FRANKLIN

1,300 feet long

177 feet wide (54m / 21 boxes)


18,000 TEU

Containers stack is 10 high on deck



OBJECTIVE

BUSY
CLEAN
SAFE



SAN PEDRO BAY PORTS CLEAN AIR ACTION PROGRAM


- Implemented in October 2002
- Installed first Alternative Maritime Power (AMP) berth in 2004 to reduce pollution from ship engines
- Currently, we are home to a growing emissions Capture and Control business



Electric Yard Automation

Trapac Terminal
Berths 142-147

APM
Berths 401 -
406



NAV SAFETY

Are the ships
getting bigger?
or
are the
channels getting
smaller?



IT TAKES CONTRIBUTIONS FROM MANY STAKEHOLDERS TO ENSURE NAVIGATION SAFETY

- USCG / VTS
- Harbor Safety Committee
 - Harbor Safety Plan
 - Best Practices
 - Build stakeholder relationships
 - Forum for discussion
- NOAA
 - Accurate Real Time Wx Info
 - Accurate Electronic Charts



Angels Gate

02/20/2024 06:55:00



9.93 knots

10.92 knots

106.97 degrees

Wind Speed

Wind Gust

Wind Direction

Badger Bridge

02/20/2024 06:55:00



5.26 knots

6.86 knots

102.19 degrees



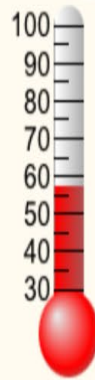
Wind Speed

Wind Gust

Wind Direction

Angels Gate

02/20/2024 06:55:00



57.52 °F

NAN °F

1,016.73 mBars

Air Temperature

Water Temperature

Barometric Pressure

Berth 161

02/20/2024 06:55:00



Pier 400

02/20/2024 06:55:00





SBAS
HDOP: 1.0

6.5 kn
SOG

-0.7 °/min
ROT

296.4°
HDG + 0.0°

296.6°
COG



Safety Contours Based on Safety: 13.0 m, Shallow: 10.0 m, Tide: 0.0 m (Manual Input). Soundings are Corrected.

50 m 1 m XTD 50 m

Reservation Point
ETA
1700 m/296°

ETA
03:15

1 m
XTD

Main Basin
ETA
3.13 NM

ETA
03:38

03:06
Battery level indicator





THANK YOU

John Betz